









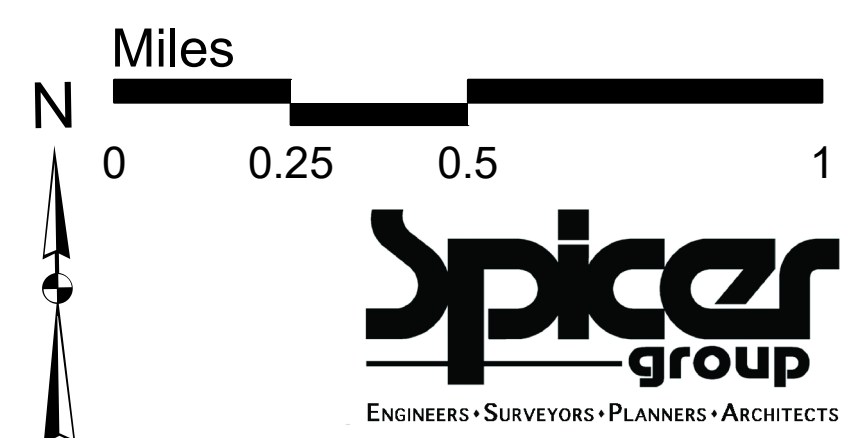
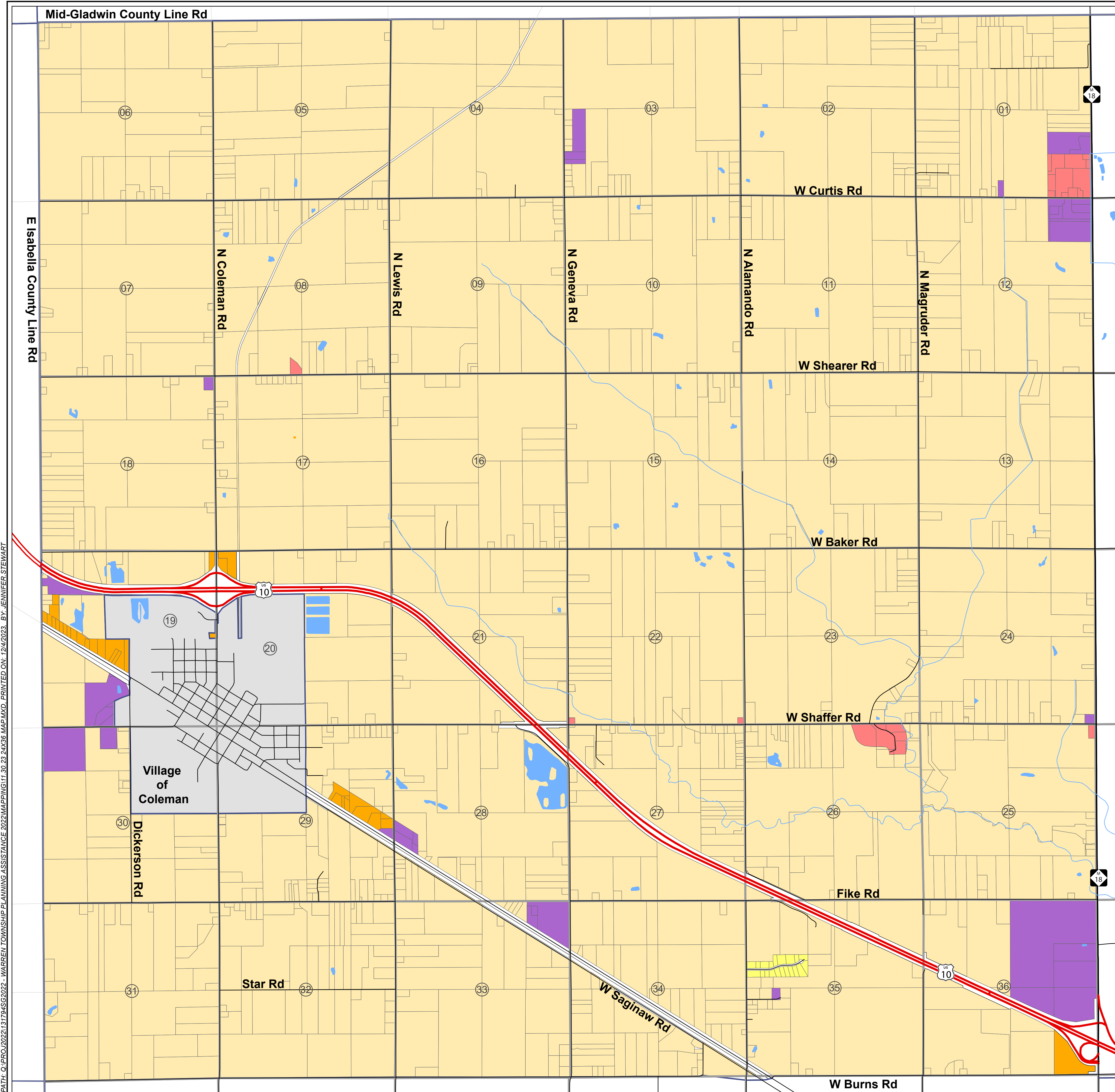


WARREN TOWNSHIP ZONING MAP

LEGEND

-  RF - Residential Farming
-  R1 - Residential
-  C1 - Neighborhood Commercial
-  C2 - General Commercial
-  M1 - Industrial
-  Right-Of-Way
-  Highways
-  State Roads
-  Local Roads
-  Section Lines



May 2021

PATH: C:\PROJ\2021\179456\2021 - WARREN TOWNSHIP PLANNING ASSISTANCE 2021\MAPPING\11_30_23 24X36 MAP.MXD, PRINTED ON: 12/4/2023, BY: JENNIFER STEWART