










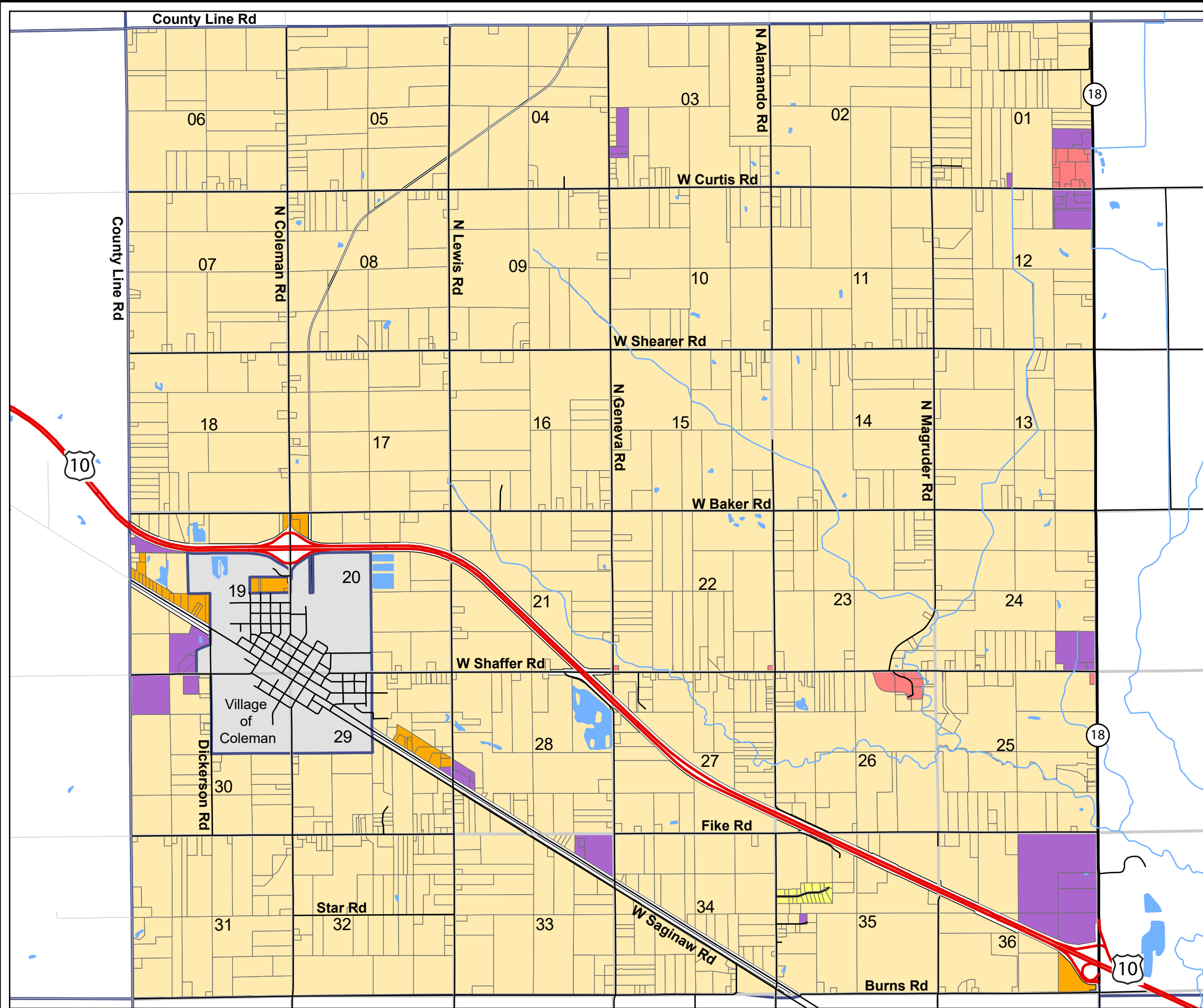
PATH: Q:\PROJECTS\2020\WARREN TOWNSHIP ZONING MAP UPDATE\MAPPING\BASES.MXD, PRINTED ON: 10/19/2020, BY: JENNIFER STEWART

WARREN TOWNSHIP ZONING MAP



LEGEND

-  RF - Residential Farming
-  R1 - Residential
-  C1 - Neighborhood Commercial
-  C2 - General Commercial
-  I - Industrial
-  Highways
-  State Roads
-  Local Roads
-  Section Lines



SAGINAW OFFICE
230 S Washington Ave
Saginaw, MI 48607
Tel. 989-754-4717
www.SpicerGroup.com

Date October 2020